



HERCOLOGICAL RECORD

SITE NAME & length (m)		Lyme , Sidmouth Rd. (A3052), along Shire Lane – Uplyme Rd. (B3165) at Launchycroft		grid ref. of ends (A) SY32860.92107 (B) SY33095.93980	ref. no. LR3
Parish(es)		Lyme Regis - Uplyme			
Date of boundary	Type:	Surveyor	Date		
680 onwards	modern county; vc; parish from Saxon charter and ecclesiastical	RMWalls + DCBG	9 July 2012		
Owner(s)		weather		Time on site h	
Address(es)		various			
		tel.			
		email			
				contacted: y / n	

PROFILE SUMMARY		hedge cross-section		bank / ditch cross-section	
					
height:	~2.5 m.	Condition: poor; laid; flailed; variable		eight:	up to 1 m.
width:	2 m.			width:	1.5 m.
standards	few	Gaps: ~10 %		adjoining habitats: semi-improved grassland to W (Devon) and gardens, playing field or grassland to the E	

SPECIES in the hedge on the Dorset side				
Trees and shrubs in hedge	Herbs and grasses on bank	Fauna		
Beech	sallow	Foxglove	false oat-grass	ground elder
Ash	ivy	Nettle	Yorkshire fog	wild garlic
buckthorn	honeysuckle	Goose-grass	cocks foot	bracken
sycamore	blackthorn	Red campion	tall fescue	dandelion
wayfaring tree	field rose	Hedge bedstraw	soft shield fern	bluebell
bramble	Wilson's honeysuckle	Prickly sowthistle	wood false-brome	rose-bay willow-herb
privet	hawthorn	Intermediate polypody	harts tongue fern	red fescue
holly	elder	Periwinkle (garden form)	shining geranium	arum
hawthorn		Wood dock	ground ivy	hedge parsley
hazel		Herb Robert	wood false-brome	cow parsley
oak		herb Bennet	nettle	Stitchwort
field maple		hedge woundwort	stinking iris	bush vetch
		dogs mercury	male fern	creeping thistle
		lesser burdock	broad leaved dock	
		silverweed	ramsons	

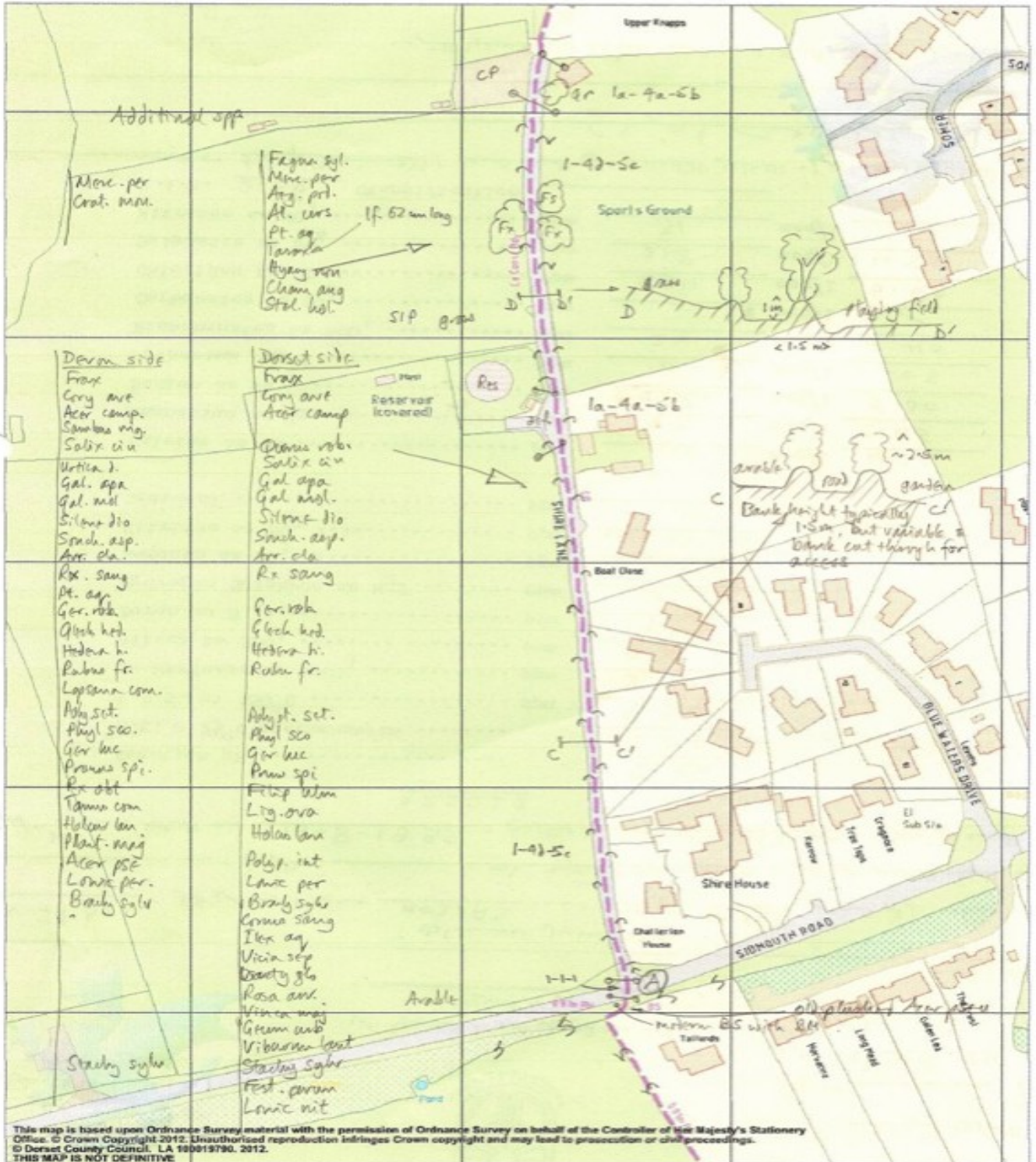
SUMMARY DESCRIPTION

From the Sidmouth Rd. the boundary is the centre of Shire Lane with a substantial bank and hedge on both sides. In the northern part, along the sports ground, there is a shallow ditch. If it exists south of this, it was not visible from the road. The hedges have a good diversity of species with only minor differences between the Dorset and Devon sides.

The Devon hedge is lost at the end of Shire Lane where there is a carpark. To the north the boundary continues as a single bank with a hedge and an intermittent ditch on the Devon side. This hedge has a less diverse ground flora as it runs down the hillside between fields of permanent, improved grassland. The bank is constructed from earth with a random scatter of chert blocks. At the bottom of the field the boundary enters domestic properties, where it is defaced and then an undefined length across the railway line to the Uplyme Rd at the old Black Dog (a former pub).

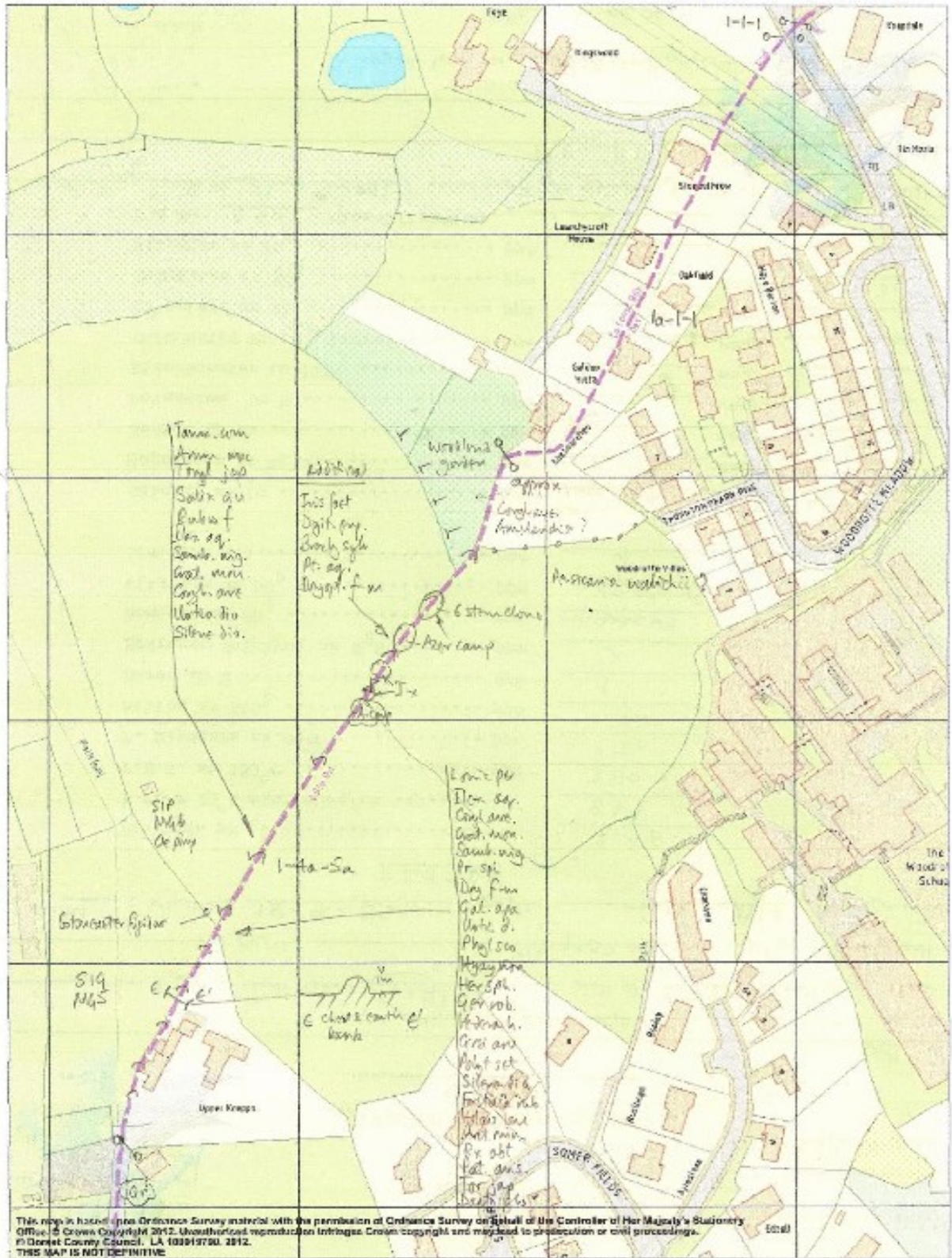
There are many species in the hedge; the maps list the species at particular points along the boundary.

Dorset Explorer Basemap with 100m grid lines and definitive Boundary Line. Add position of features, profiles etc.



Lyme 3

DorsetExplorer.com
 Date: 11/07/2012
 Easting: 332821
 Northing: 92290
 Scale: 1:2900
 RW
 9 July 12



Lyme 4

DorsetExplorer.com
 Date: 11/07/2012
 Easting: 332973
 Northing: 92736
 Scale: 1:2000
 RHW
 2 July 12

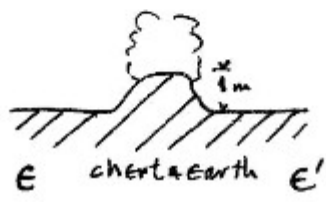


Map Lyme 4.

PROFILES

ref. no. LR3

vertical scale: 1 sq =

horizontal scale: 1sq =



Dorset Explorer Basemap with 100m grid lines and definitive Boundary. Add position and direction of photographs



Other pictures are available.



A3052 crossing the boundary from Devon into Dorset heading ENE into Lyme Regis. Shire Lane is out of shot on the left heading North

The boundary at Launchycroft running through the domestic gardens does not appear to follow ownership boundaries, so far as can be inferred from the map. We did not walk any part of this length on this occasion. Previously we had inspected the boundary within Launchycroft House. Here it follows a bank, comparable to the bank to the south, until a sharp turn to the E. From there onwards there are no features to indicate its position.